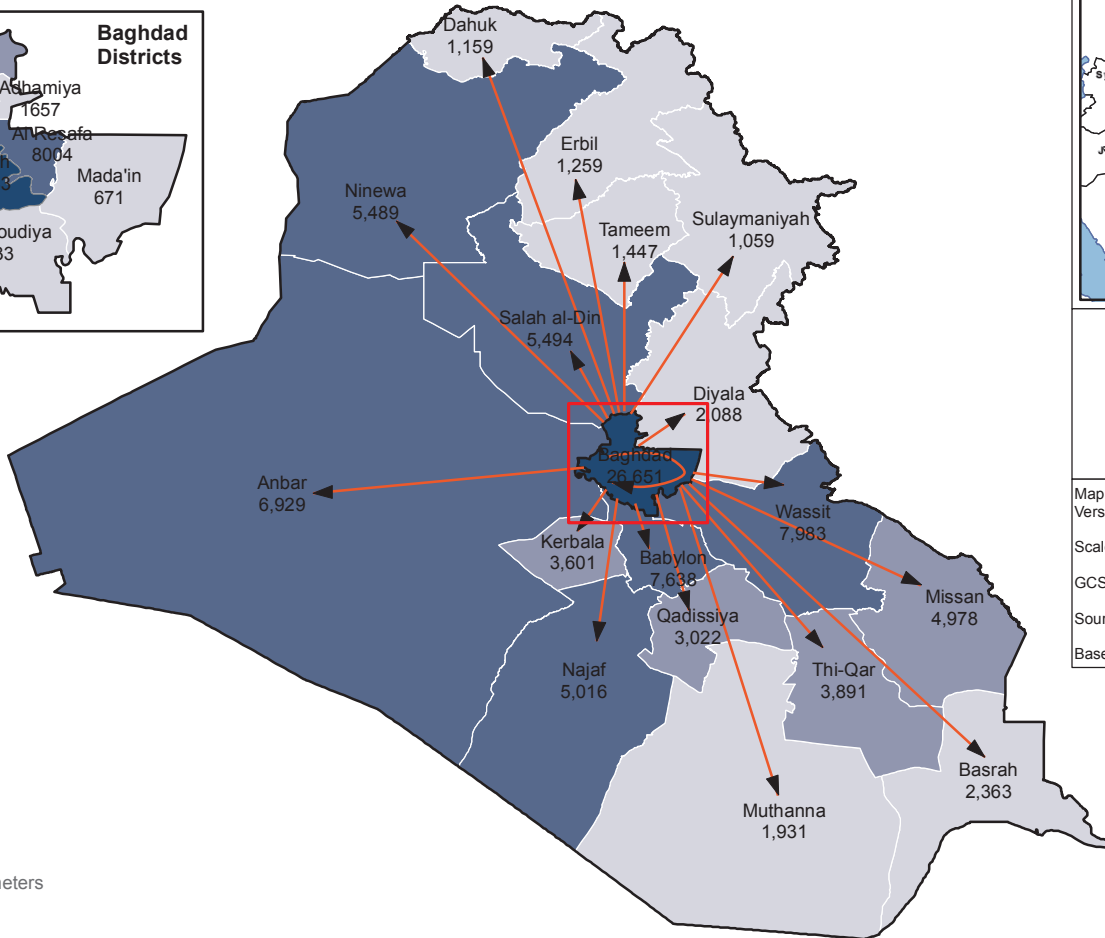
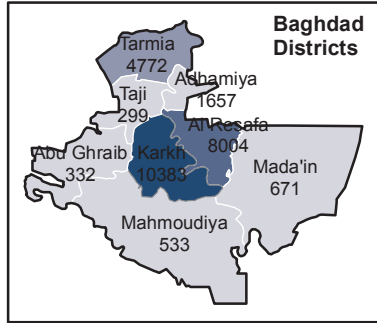





# IRAQ Number of IDP Families displaced out & within Baghdad by Governorate

Date: Feb 2008



### Number of IDP Families



Map ID: OIA\_T\_IDP(IN&OUT)B\_001\_A5  
Version: 1.0

Scale: 1:7,500,000 - A5

GCS: WGS-84

Source: IOM 2007

Basemap Source: HIC Iraq

